State Land Service
Republic of Latvia

STATE ADDRESS REGISTER
Change of street names

Nellija Elste
Address register department
State Land Service of Latvia

Vilnius, 2024

ADDRESS REGISTER DEPARTMENT

- Ensures the functioning of the State Address Register
- Methodically manages and supervises the address registration process
- Ensures the quality of address data in the State Address Register and the linkage of addresses to objects in the Cadastre Information System
- Maintains the textual and spatial data of the boundaries of administrative territories and their territorial subdivision units, including villages
- Consults the users of the address data

REGULATORY BASE

- ✓ **Law on Administrative Territories and Populated Areas**
- ✓ Regulation of the Cabinet of Ministers No. 455 «Addressing regulations» of June 29, 2021
- ✓ Regulation of the Cabinet of Ministers No. 386 «Regulations for changing the status of administrative centre, village and town, as well as on defining, amending and updating the administrative territory, territorial division of the municipality and boundaries of villages» of June 15, 2021
- ✓ The name of the addressing object shall be created in accordance with the requirements set out in the State Official Language Law and normative acts in the field of place names.

AN ADDRESS IS

a set of names and numbers (address elements), arranged in a particular order, which ensures the identification of the location of an addressable object in a country and which is registered in the State Address Register.

examples

Krišjāņa Barona iela 76,
Rīga, LV-1001

Pilsētas laukums 2,
Kuldīga, Kuldīgas nov., LV-3301

"Laimes", Garkalne,
Ādažu pag., Ādažu nov., LV-2137

"Merimā/Merimaa", Saunags,
Kolkas pag.,Talsu nov., LV-3275

"Latgalīšu sāta", Miglinīki, Nautrēnu pag., Rēzeknes nov., LV-4652

WHICH DATA CAN BE FOUND IN THE ADDRESS REGISTER?

- Administrative territories and territorial units
- Villages, small villages
- Streets and their spatial location
- Buildings, building land and location thereof
- Groups of premises (textual data)
- Historical addresses
- National, municipal roads, and their spatial location
- Various attribute information (ATVK, postcode)
- Planned addresses

862 499 Groups of premises

543 986 Buildings, farmsteads and land units intended for building, including 223 240 house names

18 565 Streets

4910 Small villages

1358 Villages

511 Parishes

81 Cities and towns

36 Counties

Data of September 2, 2024

Documents, official information and all public information systems and registers shall use the address entered in the state Address Register

- Designers
- Spatial planners
- Insurance companies
- Cartographers (map makers)
- Banks
- Real estate developers and appraisers
- Holders of major infrastructure
- Delivery service providers
- Builders
- Surveyors
- Building maintenance companies

kadastrs.lv

- Textual and spatial data of Cadastre
- State Address register data
- Topographic data
- Real estate cadastral values
- My account («Mans konts»)

Receive your electronically ordered documents conveniently

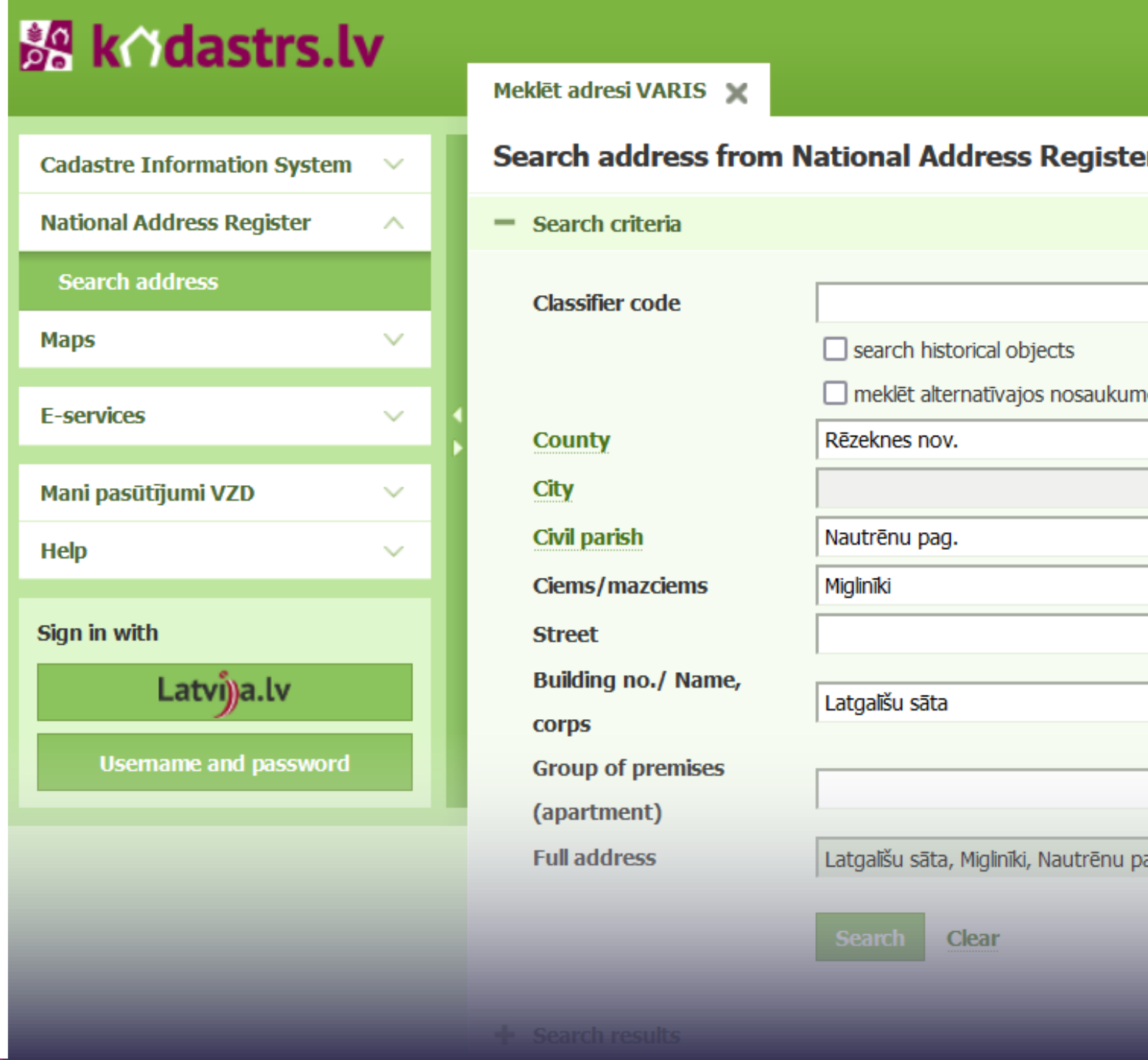

kadastrs.lv

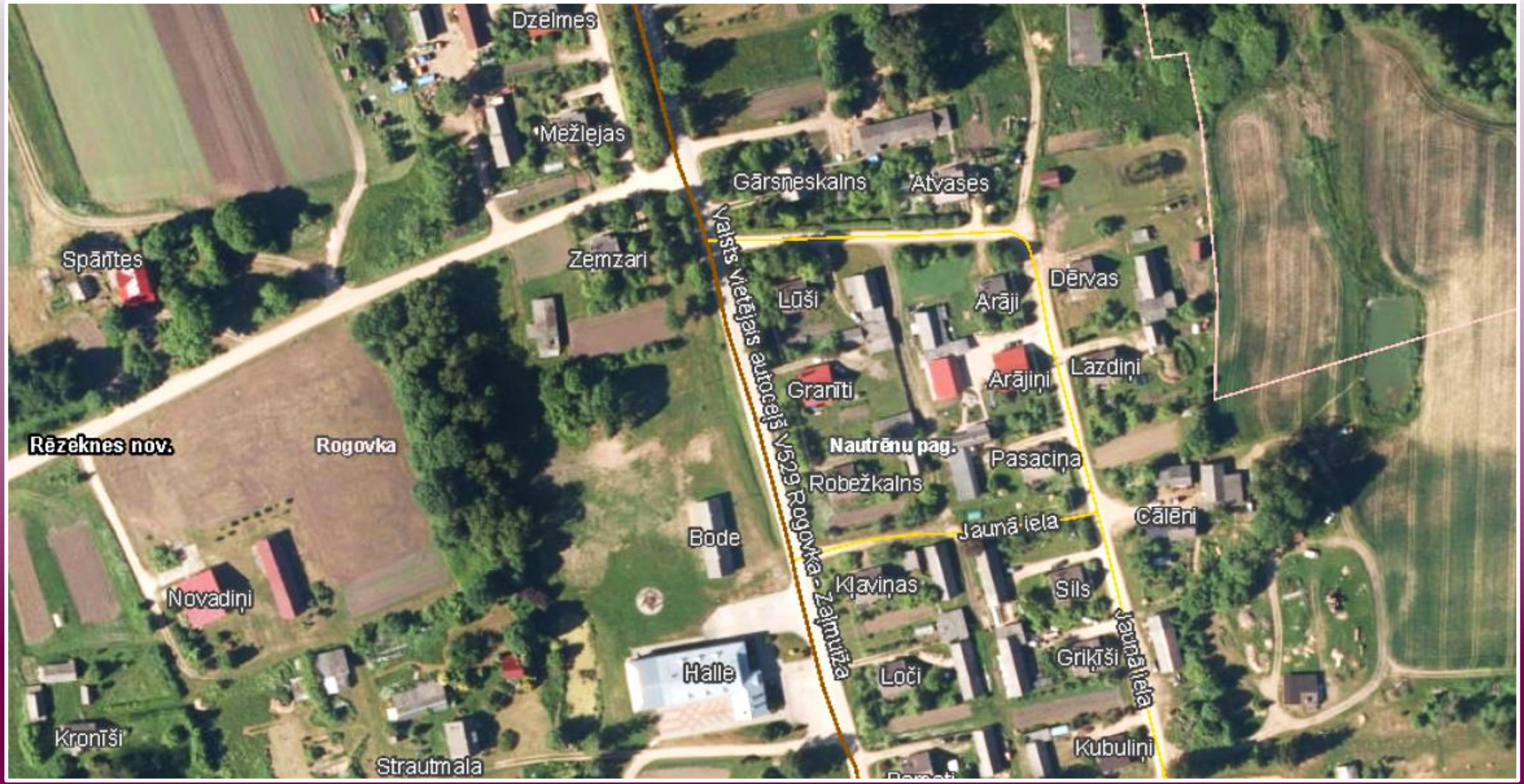
Dzelmes
Mežlejas
Gārsneskalns
Atvases
Spārītes
Zemzari
Valsts vietējais autoceļš V529 Rogovka - Zaļmuižā
Lūši
Arāji
Dērvas
Arājiņi
Lazdiņi
Granīti
Rēzeknes nov.
Rogovka
Nautrēnu pag.
Pasaciņa
Robežkalns
Jaunā iela
Cālēni
Bode
Kļaviņas
Sils
Novadiņi
Griķši
Halle
Loči
Kronīši
Kubuliņi
Strautmala

kadastrs.lv

Mežlejas
Gārsnēskalns
Atvases
Spāntes
Zemzari
Lūši
Arāji
Dērvas
Valsts vietējais autoceļš V529 Rogovka-Zaļmuža
Granīti
Arājiņi
Lazdiņi
Pasaciņa
Robežkalns
Rēzeknes nov.
Nautrēnu pag.
Rogovka
Jaunā iela
Cālēni
Kļaviņas
Sils
Novadiņi
Halle
Loči
Griķīši
Jaunāiela
Kronīši
Kubuliņi

OPEN DATA

HOW?

- Actual and historical textual data in form of CSV files
- Actual spatial data including boundaries of administrative territories and their territorial units in a form of SHP files

WHERE?

- *https://data.gov.lv*
- Spatial data: *https://geolatvija.lv* and *https://inspire-geoportal.ec.europa.eu*

WHEN UPDATED?

- Once a day

OPEN DATA SINCE 2022

https://data.gov.lv/lv

*Our open data are **TOP 10** within data.gov.lv*

- Actual textual data
- Historical textual data
- Spatial data
- Coordinates of deleted addresses
- Map of the administrative territories of Latvia as of July 1, 2021
- Areas of administrative territories
- Total amount of villages
- Number of objects registered in the State Address Register
- Changed street names since 2022

units.

lso

xtual

ond

te system

SPATIAL DATA

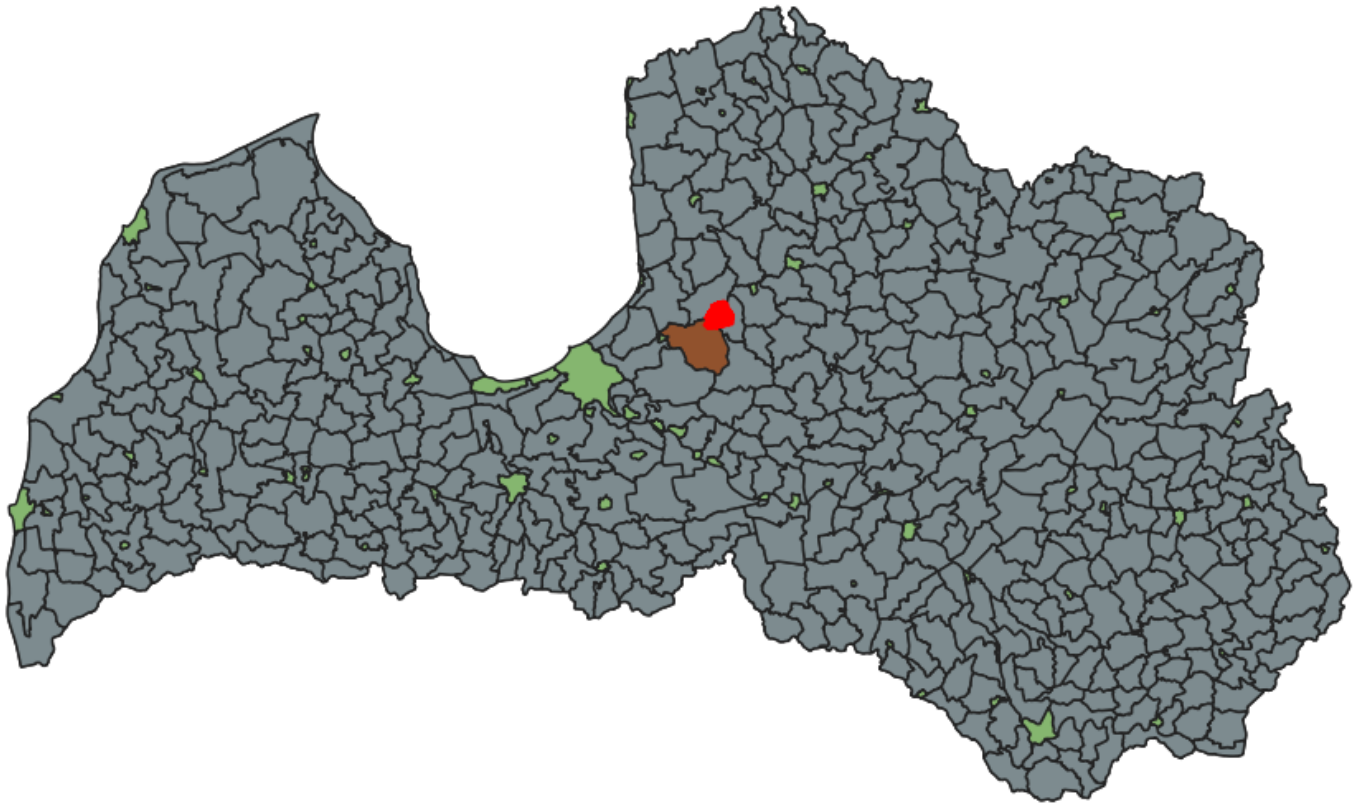

Identifikācijas rezultāti

Objekts	Vērtība
Pilsetas	
KODS	100003591
(Atvasināta)	
(Darbības)	
KODS	100003591
TIPS_CD	104
NOSAUKU...	Sigulda
VKUR_CD	100016768
VKUR_TIPS	113
APSTIPR	Y
APST_PAK	252
STATUSS	EKS
SORT_NOS	Sigulda
DAT_SAK	1999.03.16
DAT_MOD	30.06.2021 08:45:25
DAT_BEIG	NULL
ATRIB	0048200
STD	Sigulda, Siguldas nov.

SPATIAL DATA

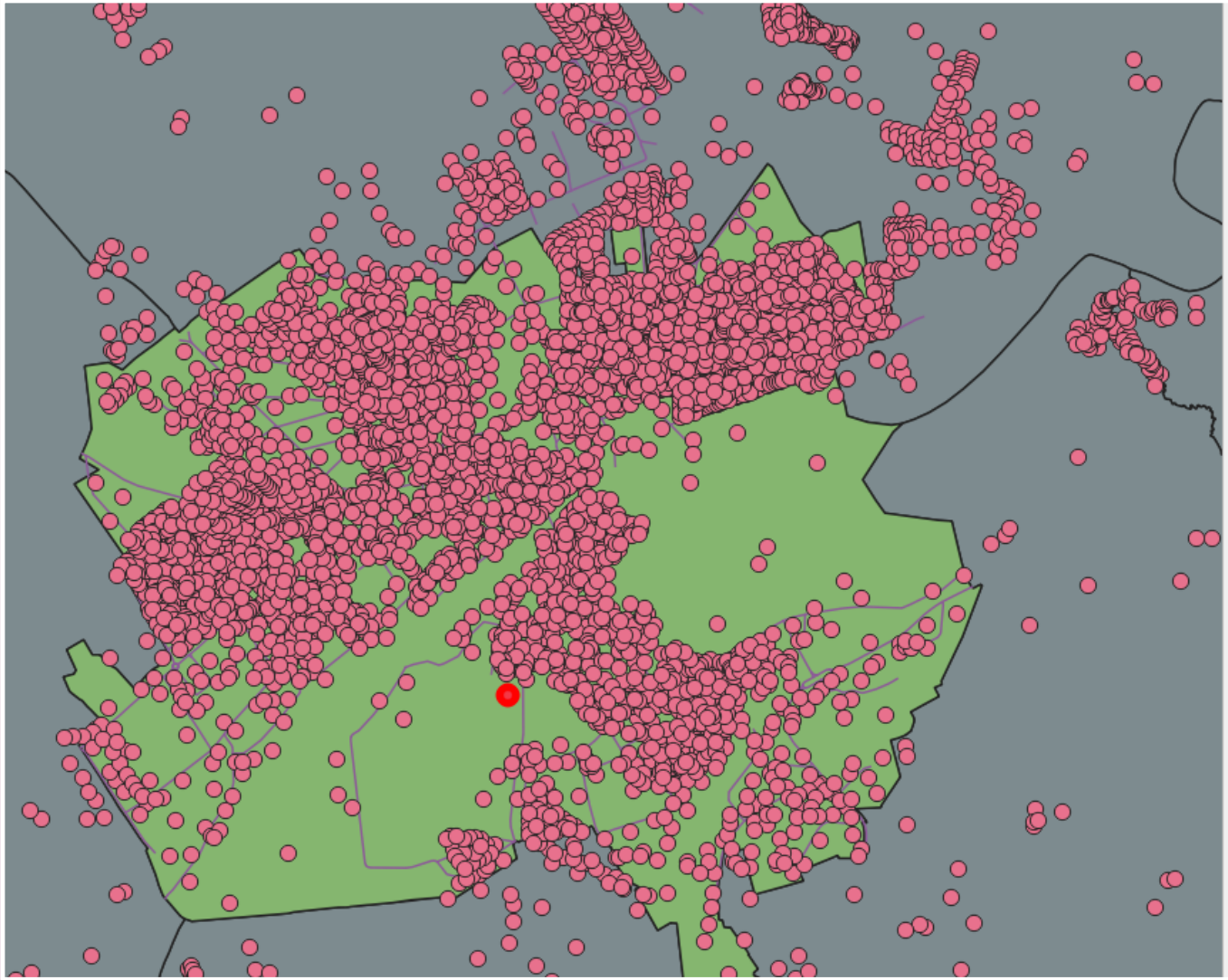

Identifikācijas rezultāti

Objekts	Vērtība
Ekas	
KODS	102054001
(Atvasināta)	
(Darbības)	
KODS	102054001
TIPS_CD	108
STATUSS	EKS
APSTIPR	Y
APST_PAK	252
VKUR_CD	100404403
VKUR_TIPS	107
NOSAUKU...	44
SORT_NOS	0044
ATRIB	LV-4201
PNOD_CD	100038824
DAT_SAK	2001.01.25
DAT_MOD	30.06.2021 07:10:54
DAT_BEIG	NULL
FOR_BUILD	Y
PLAN_ADR	N
STD	Cēsu iela 44, Valmiera, Valmieras...

CHANGED STREET NAMES SINCE 2022

Grid | Grafiks | Karte | 61 records | « 1 – 61 » | Search data ... | Go » | Filtri

_id	Adminis...	Iepriekšējais ielas nosaukums	Datums, kad mainīts...	Mainītais ielas nosauk...	Mainītās ielas standartpieraksts	Ielas kods Val...
34	Rīga	Lomonosova iela	2024-02-21T00:00:00	Valērijas Seiles iela	Valērijas Seiles iela, Rīga	100307588
35	Rīga	Ļermontova iela	2024-02-21T00:00:00	Viļa Plūdoņa iela	Viļa Plūdoņa iela, Rīga	100304324
36	Rīga	Maskavas iela (ielas daļa)	2024-02-21T00:00:00	Lastādijas iela	Lastādijas iela, Rīga	100498837
37	Rīga	Maskavas iela (ielas daļa)	2024-02-21T00:00:00	Latgales iela	Latgales iela, Rīga	100307981
39	Rīga	Staraja Rusas iela	2022-12-14T00:00:00	Hugo Celmiņa iela	Hugo Celmiņa iela, Rīga	100312130
40	Rīga	Tipogrāfijas iela	2024-02-21T00:00:00	Augusta Spariņa iela	Augusta Spariņa iela, Rīga	100312813
41	Rīga	Turgeņeva iela	2024-02-21T00:00:00	Vilhelma Purvīša iela	Vilhelma Purvīša iela, Rīga	100313052
42	Rīga	Valentīna Pikuļa aleja	2022-12-14T00:00:00	Birutas Baumanes aleja	Birutas Baumanes aleja, Rīga	100484915
43	Ropažu ...	Maskavas iela	2024-03-20T00:00:00	Latgales iela	Latgales iela, Rumbula, Stopiņu pa...	100461898
44	Salaspils...	Maskavas iela				80
45	Saldus n...	J. Kundera iela				94
46	Saldus n...	J. Rudzutaka iela				72
47	Saldus n...	Dīķa iela				72
48	Saulkras...	Leona Paegles iela				57
49	Siguldas...	Helmaņa iela				46
50	Talsu nov.	9. maija iela				20

Mainītie ielu nosaukumi kopš 2022. gada

Valsts zemes dienests atvērto datu veidā publicē informāciju par mainītajiem ielu nosaukumiem kopš 2022.gada.

Dati un resursi

Mainītie ielu nosaukumi kopš 2022. gada — Izpētīt
Administratīvā teritorija – novads vai valstspilsēta, kurā iela atrodas;...

Mainītie ielu nosaukumi kopš 2022. gada — Izpētīt
Ielu nosaukumus maina pašvaldības dome. Mainīto ielu saraksts tiks...

Mainītie ielu nosaukumi – Metadati — Izpētīt

CHANGED STREET NAMES SINCE 2022

Following Russia's full-scale invasion of Ukraine, on March 10, 2022, the stretch of Antonijas Street in Riga where the Russian Embassy is located was renamed as Ukrainian Independence Street.

CHANGED STREET NAMES SIN

Since 2022, 61 street names have been changed in Latvia, 48 of which were inherited from the Soviet era, including the change of the address of the State Land Service from Puškina street to Kārļa Mīlenbaha street in honour of the great Latvian linguist Kārlis Mīlenbahs.

CHANGED STREET NAMES SINCE

CHANGED STREET NAMES SIN

- Maskavas Street in Riga has been renamed Latgales Street, which is the historical name of the street.

IN LATVIA, WORK ON CHANGING STREET NAMES CONTINUES...

Thank you!

HAVE A LOOK

www.vzd.gov.lv
www.kadastrs.lv
var@vzd.gov.lv